

- NOTES:
1. THIS DRAWING IS FOR PLANNING APPLICATION PURPOSES ONLY.
 2. DRAWING NOT TO BE SCALED. FIGURED DIMENSIONS ONLY TO BE USED.
 3. ALL LEVELS TO MALIN HEAD METRES ABOVE DATUM

REFERENCE OSI MAP NO: 3599, 3600, 3601, 3655, 3656, 3657
ORDNANCE SURVEY IRELAND LICENCE REF: EN 0035620

LEGEND:

SUBSTITUTE CONSENT APPLICATION BOUNDARY: —

BORD NA MONA LANDOWNERSHIP: —

PRODUCTION FIELD DRAINS

EXISTING DRAIN: —

EXISTING SURFACE WATER PIPE: —

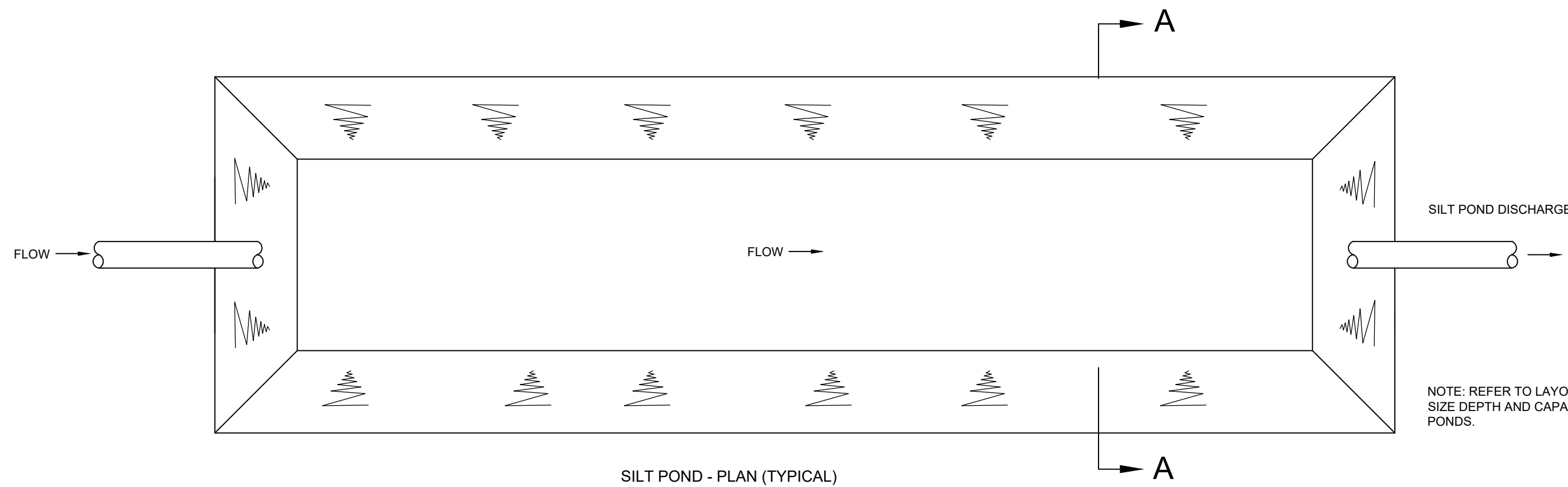
EXISTING SILT POND: —

MILLED PEAT PRODUCTION FIELDS (2012 ONWARDS): —

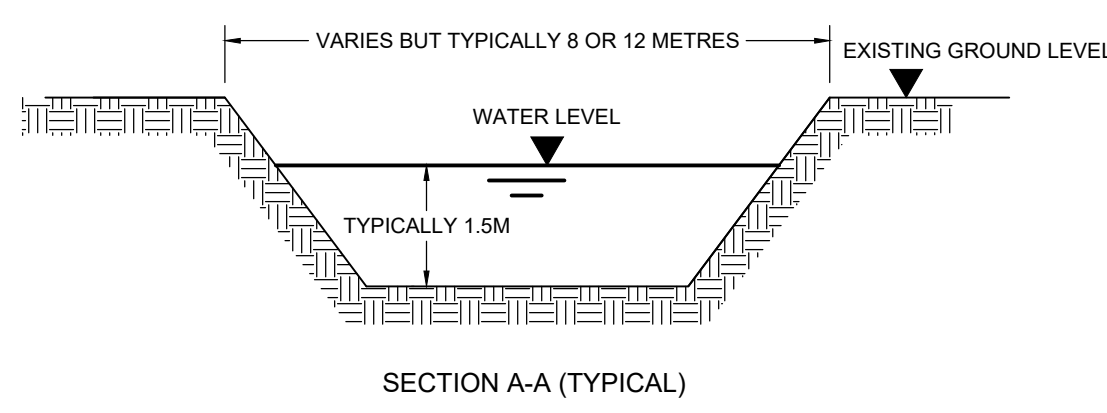
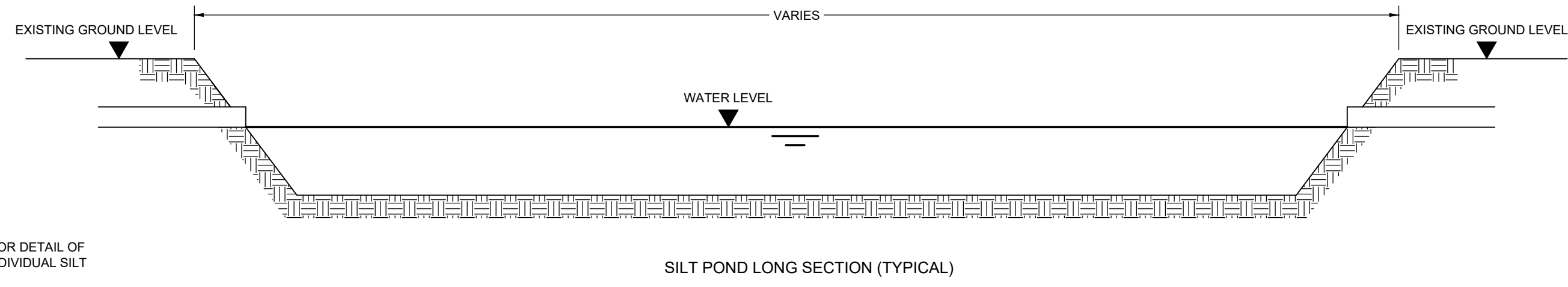
MILLED PEAT PRODUCTION FIELDS PROPOSED EXTENTS (2020 ONWARDS): —

TREES: —

DRAINAGE LAYOUT PLAN
SCALE 1:5000
Bridge



NOTE: REFER TO LAYOUT PLAN FOR DETAIL OF
SIZE, DEPTH AND CAPACITY OF INDIVIDUAL SILT
PONDS



SILT POND TYPICAL DETAIL
SCALE 1:100

Project:				SUBSTITUTE CONSENT APPLICATION DERRYLEA BOG			
Title:				DRAINAGE LAYOUT PLAN			
Dimensions in METRES:				BORD NA MONA Naturally Driven Bord na Mona Engineering Department LEARNERS, TULLAMORE CO. OFFICIAL Tel: 027 9345990 Fax: 027 9345160			
Scale:				AS SHOWN @ A0			
Drawn By:				CG 08/05/20			
Checked By:				PN 09/05/20			
Approved By:				DK 09/05/20			
Revision:				SC-0503-DL-DR04			
Sheet 1				of 1			